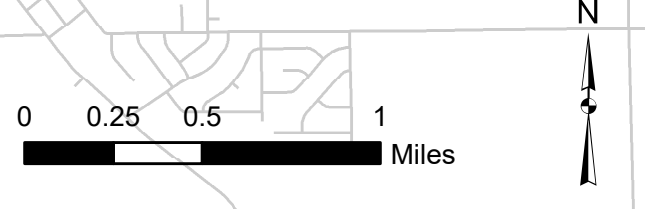
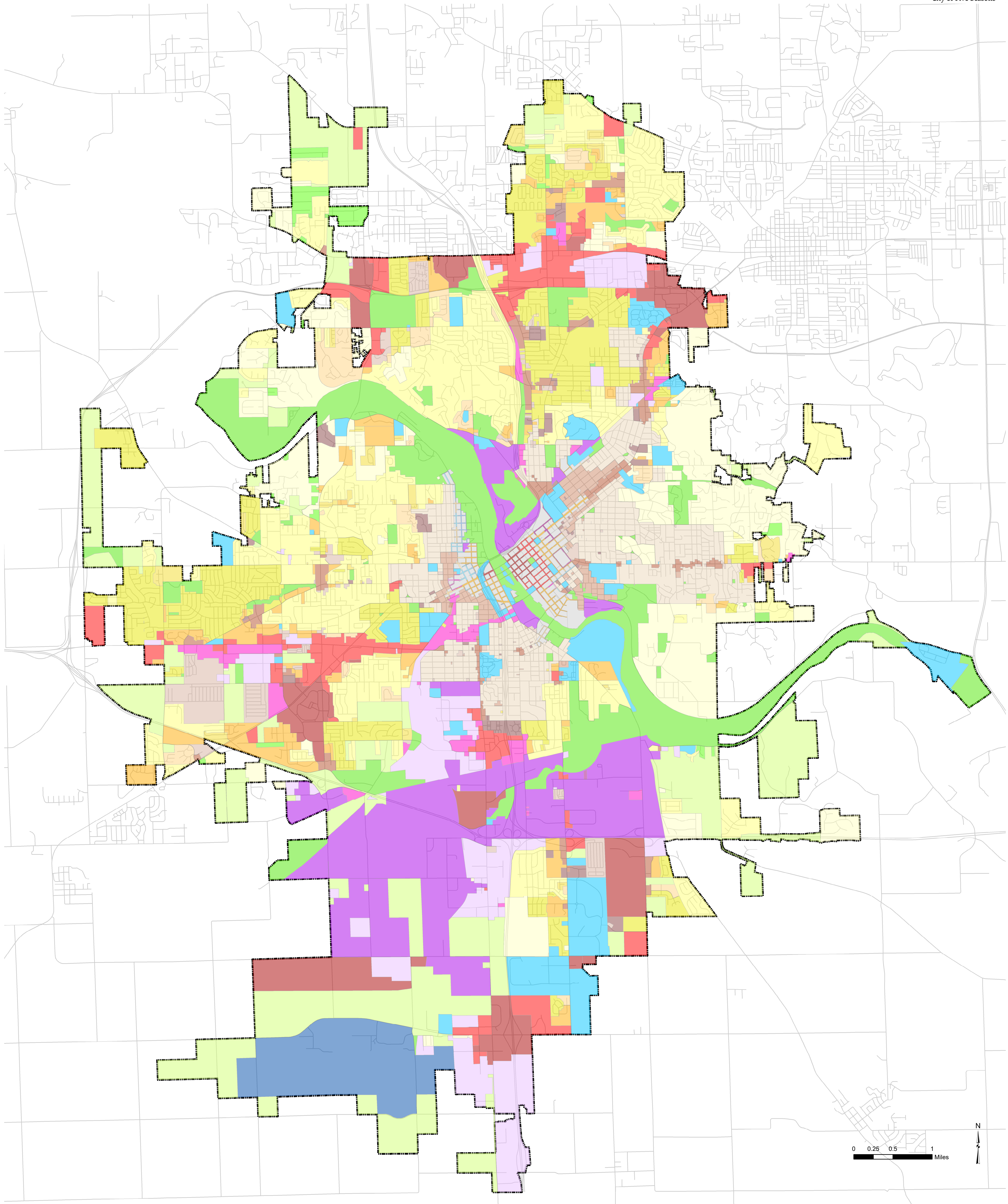



































ReZone Cedar Rapids Map



Legend

- | | | | |
|---|---|---|---|
|  Agriculture (A-AG) |  Suburban Mixed Use Community Center (S-MC) |  Traditional Industrial Mixed Use (T-IM) |  Urban Downtown Core (U-DC) |
|  Rural Residential (A-RR) |  Suburban Mixed Use Regional Center (S-MR) |  General Industrial (I-GI) |  Urban Downtown General (U-DG) |
|  Suburban Residential Large Lot (S-RLL) |  Suburban Mobile and Manufactured Housing (S-MH) |  Light Industrial (I-LI) |  Urban Medical Flex (U-MF) |
|  Suburban Residential Low Single Unit (S-RL1) |  Traditional Residential Single Unit (T-R1) |  Industrial Solid and Hazardous Waste (I-SW) |  Urban Neighborhood General (U-NG) |
|  Suburban Residential Low Two Unit (S-RL2) |  Traditional Residential Flex (T-RF) |  Public - Parks and Open Space (P-PO) |  Urban Neighborhood Residential (U-NR) |
|  Suburban Residential Low Flex (S-RLF) |  Traditional Residential High (T-RH) |  Public - Institutional (P-IN) |  Urban Neighborhood Tech Shop (U-NT) |
|  Suburban Residential Medium Single Unit |  Traditional Mixed Use Limited (T-ML) |  Public - Airport P-AP |  Urban Village General (U-VG) |
|  Suburban Residential Medium Single Unit (S-RMF) |  Traditional Mixed Use Center (T-MC) |  Form |  Urban Village Residential (U-VR) |
| | | |  Urban Village Tech Shop (U-VT) |